

CITY OF CATOOSA, OKLAHOMA
RESOLUTION NO. 2022-589

A RESOLUTION OF THE CATOOSA CITY COUNCIL PROVIDING NOTICE OF PROPOSED CHANGES TO WARD BOUNDARIES PURSUANT TO TITLE 11, SECTION 20-101 THROUGH SECTION 20-106 OF THE OKLAHOMA STATUTES.

WHEREAS, Oklahoma statutes require municipal governing bodies to review the wards and ward boundaries of the municipality as soon as practicable following each federal census; and

WHEREAS, Oklahoma statutes require that the boundaries or number of wards be changed, if necessary, so that wards are compact, contiguous territory and are substantially equal in population; and

WHEREAS, Oklahoma statutes also require, to the extent practicable, that a municipal governing body not subdivide precincts established by a county election board in establishing ward or council boundaries; and

WHEREAS, the City of Catoosa has worked, in conjunction with INCOG, to create proposed changes to the Catoosa City Council wards based on the 2020 Federal Decennial Census data to ensure that the wards are compact, contiguous, substantially equal in population, and do not subdivide precincts established by a county election board, to the extent practicable; and

WHEREAS, a change in the boundaries of wards may be proposed at any time by a resolution of the municipal governing body; and

WHEREAS, the governing body shall give at least thirty (30) days' notice of the proposal to change the boundaries of wards.

NOW THEREFORE, BE IT RESOLVED by the City Council of the City of Catoosa, Oklahoma that:


- A. The Catoosa City Council proposes a change in the boundaries of the municipal wards, as reflected on the attached maps, in accordance with OKLA. STAT. tit. 11, §§ 20-101 – 20-106.
- B. This City Clerk is directed to publish this Resolution, including the attached maps, at least once, as required by OKLA. STAT. 11, § 20-103.
- C. Following expiration of the thirty (30) day notice period, the City Council will vote on an ordinance to approve or not approve the proposed ward boundary changes, which will require approval by at least two-thirds (2/3) of all members of the City Council to pass.
- D. The City Clerk shall include on the agenda for the City Council's regular meeting scheduled for July 25, 2022, at 6:00 p.m., an item for the Council to consider and vote to approve or not approve the proposed ward boundary changes, and the Council will hear public comment, if any, at that meeting prior to taking a vote.


PASSED AND APPROVED by the Mayor and Council of the City of Catoosa, Oklahoma, this 13th day of June, 2022.



BRENDA CONLEY, MAYOR

ATTEST:



Eddie Faulkner, Deputy City Clerk
[SEAL]


APPROVED AS TO FORM:

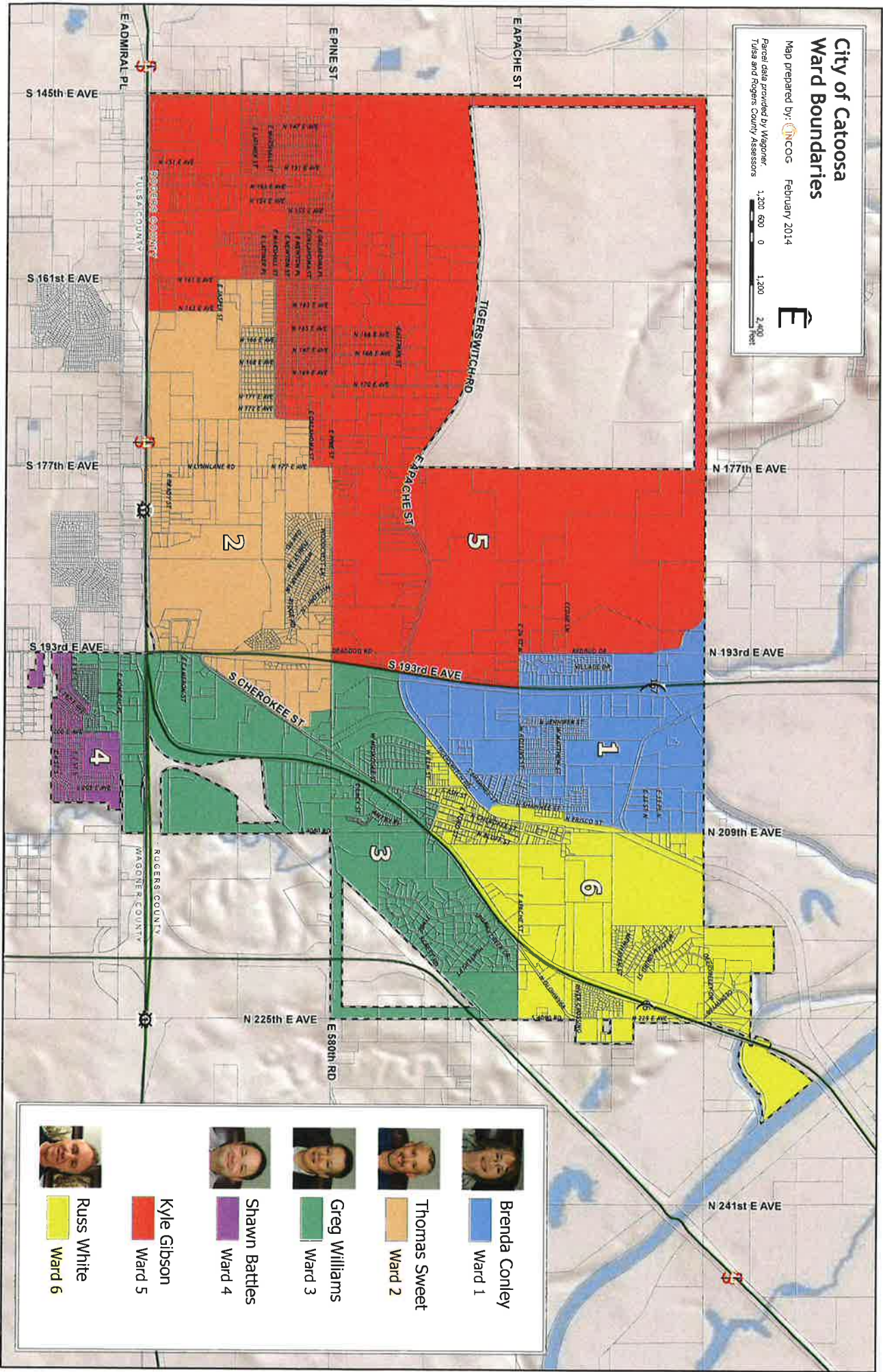














Eric D. Wade, City Attorney

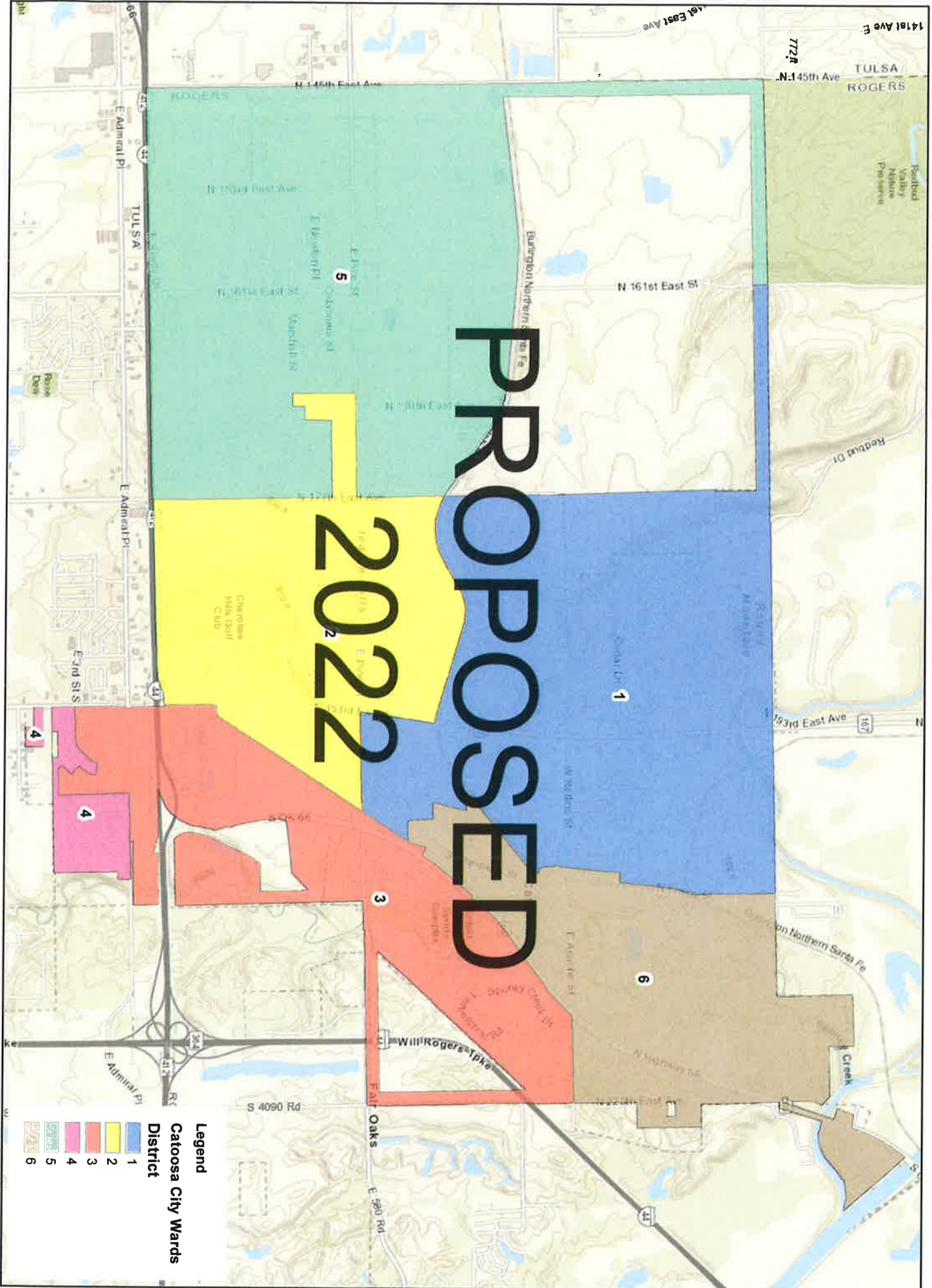
City of Catoosa Ward Boundaries

Map prepared by: **INCOG** February 2014
 Parcel data provided by **Wagoner**
 Tulsa and Rogers County Assessors

1,200 600 0 1,200 2,400
 Feet



		Brenda Conley Ward 1
		Thomas Sweet Ward 2
		Greg Williams Ward 3
		Shawn Battles Ward 4
		Kyle Gibson Ward 5
		Russ White Ward 6



PROPOSED

2022

Legend

Catoosa City Wards

	1
	2
	3
	4
	5
	6



City of Catoosa Ward Map